





DOLDORRAGH

**Project Design Drawing Notes**  
 1. Drawings issued are for planning application purposes only.  
 2. Drawings not to be used for construction/contract conditions.  
 3. Copyright, all rights reserved. No part herewith may be copied or reproduced partially or wholly in any form whatsoever without the prior notice of the copyright owner McCarthy Keville O'Sullivan.  
 4. Do not scale off this drawing. Figured metric dimensions only should be taken off this drawing.

**Drawing Legend**

	Planning Application Boundary
	Landowners Boundary
	Site Notice
	BnM Railway



PROJECT TITLE: <b>Lemanaghan Wind Farm, Co. Offaly</b>		
DRAWING TITLE: <b>Site Location Map Sheet 07 of 08</b>		
PROJECT No.: <b>200804</b>	DRAWING No.: <b>200804 - 02.7</b>	SCALE: <b>1:2,500 @ A3</b>
DRAWN BY: <b>GO</b>	CHECKED BY: <b>RD</b>	DATE: <b>23.03.2026</b>
OS SHEET No.:		REVISION.: <b>P01</b>
3302, 3303, 3304, 3365, 3366, 3367, 3428, 3429, 3430		



Email: [info@www.mkoireland.ie](mailto:info@www.mkoireland.ie) / Website: [www.mkoireland.ie](http://www.mkoireland.ie)